


FALL SCHEDULE  
EFFECTIVE OCTOBER 1, 1958

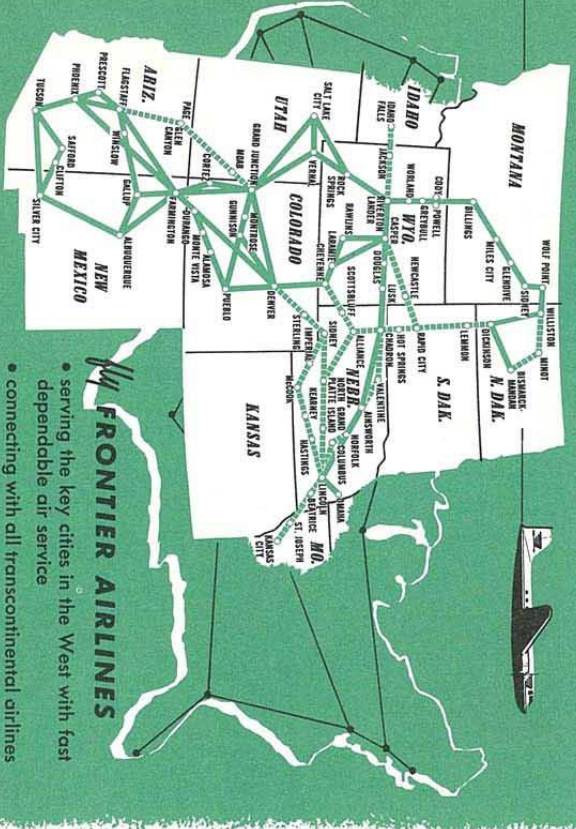


# FRONTIER

AIRLINES



CONNECTING WITH ALL TRANSCONTINENTAL AIRLINES

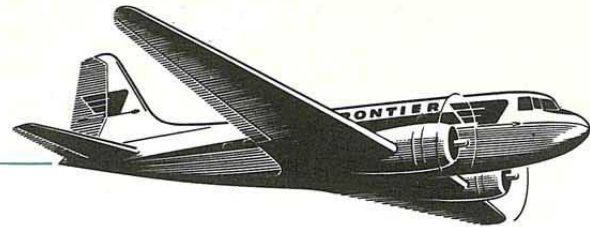


FRONTIER AIRLINES  
• serving the key cities in the West with fast dependdable air service  
• connecting with all transcontinental airlines

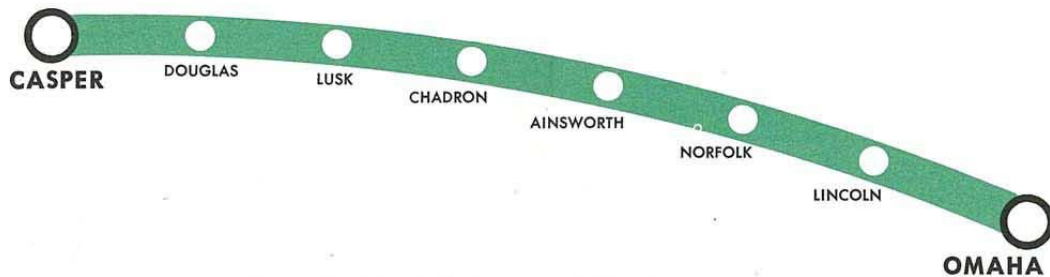
FRONTIER AIRLINES  
STAPLETON AIRFIELD  
DENVER 7, COLORADO

Postmaster: If addressee has moved, notify sender on form 3547, postage for which is guaranteed.

*New Service*



# OMAHA TO CASPER, WYO.



Fast flights daily East and West.  
Serving the intermediate cities of  
Douglas and Lusk, Wyo.—Chadron,  
Ainsworth, Norfolk, and Lincoln, Nebr.

*fly*

# FRONTIER

AIRLINES

# ONE WAY FARES

Save 10% on return trip — Always buy round trips

Infants **FREE** Children 2 to 12 half fare

40 lbs. **FREE** Baggage per ticket

BETWEEN and	Ala-worth	Ala-mosa	Albu-querque	Bill-ings	Bis-marck	Cor-por	Chad-ron	Chey-enne	Chi-leon	Cody	Cor-tes	Den-ver	Dick-inson	Doug-las	Dur-ango	Farm-ington	Flag-staff	Gal-lup	Glan-divo	Grand Junction	Gray-bull	Gunn-ison	Lara-ma	Lin-cola
AIKSWORTH	22.15																							
ALAMOSA	49.05	68.60																						
ALBUQUERQUE	70.40	89.10	27.90																					
BILLINGS	24.35	32.45	52.10	18.65	42.40																			
BISMARCK	12.95																							
CASPER	20.70	40.35	30.40	53.15	13.80																			
CHADRON	37.55	17.45	84.00	104.50	67.50	55.75																		
CHEYENNE	47.30	66.85	6.10	32.00	17.35	29.00	82.25																	
CODY	13.40	16.20	57.40	78.15	43.55	31.80	31.60	52.60																
COURTNEY	14.55	34.15	36.55	58.20	19.95	8.20	49.60	34.80	25.65															
DENVER	69.50	88.25	27.00	8.30	41.55	52.25	103.60	31.15	77.25	57.35														
DICKINSON	20.45																							
DOUGLAS	8.30	15.90	55.30	77.35	38.65	26.90	31.30	53.55	7.15	20.80	76.50													
DURANGO	10.70	13.50	57.80	79.95	41.05	79.30	28.90	55.40	4.75	23.20	79.10	4.45												
FARMINGTON	26.60	20.70	73.60	96.35	57.00	45.20	22.75	71.20	20.70	39.10	95.45	20.35	18.00											
FLAGSTAFF	16.20	10.40	63.20	85.65	46.60	34.80	25.80	60.95	10.40	28.70	84.75	9.95	7.60	12.35										
GALLUP	60.15	18.85	17.65	18.70	32.15	42.90	94.30	21.75	67.90	48.00	11.40	67.10	69.70	86.10	75.40									
GLENDALE	21.00	23.80	49.90	70.35	35.05	23.25	39.20	45.10	9.65	17.10	69.45	14.75	12.35	28.25	17.85	60.10								
GRAND JUNCTION	44.50	64.15	8.80	34.70	14.65	26.20	79.55	4.75	49.90	32.00	33.85	50.75	52.70	68.50	58.20	24.50	42.40							
GREYBULL	16.10	30.45	49.50	71.15	32.85	21.10	45.85	47.70	16.30	14.95	70.30	21.40	19.00	34.95	24.55	60.95	8.70	44.90						
GUNNISON	23.05	42.75	30.15	51.80	12.55	4.75	58.10	26.20	34.20	10.60	50.90	29.30	31.70	47.60	37.10	41.55	25.65	23.50	33.50					
LARAMIE	17.00																							
LINCOLN	17.25																							
LUSK	53.90	72.65	11.40	24.95	25.95	36.65	88.05	15.55	61.65	41.75	17.65	60.90	63.50	79.85	69.15	7.25	53.95	18.35	54.70	35.30				
MILES CITY	19.45	27.00	49.05	70.40	32.45	29.70	32.55	47.30	13.40	14.55	69.50	6.30	10.70	26.60	16.20	60.15	21.00	44.50	16.10	23.95				
MONTE VISTA	11.15																							
MONTROSE	17.15																							
NORFOLK	35.25	75.60	79.95	100.45	65.80	47.30	66.85	6.10	32.00	11.35	27.95	35.55	100.70	20.05	90.20	36.90	77.45	43.55	56.35					
OMAHA	29.95	24.10	76.95	99.75	60.30	48.55	19.45	74.55	24.00	42.40	98.90	23.70	21.30	5.40	15.80	89.55	31.60	71.85	38.25	50.95				
PHOENIX	8.20	77.25	43.20	64.90	26.60	14.85	42.60	41.50	19.55	8.70	64.00	14.45	16.85	22.75	22.35	54.65	16.00	38.65	9.85	17.35				
POWELL	23.40	48.05	24.85	47.95	7.25	19.05	63.40	22.55	39.50	15.90	46.15	34.60	37.00	57.90	42.50	36.80	31.00	17.85	28.80	7.35				
PRESBOTT	38.05	57.70	16.10	41.65	8.20	19.75	73.10	11.20	43.45	25.55	40.75	44.30	46.25	62.05	51.80	31.40	35.95	8.50	38.45	17.05				
PUERCO	39.70	51.25	22.45	48.20	13.40	21.40	66.65	17.65	37.00	27.25	47.30	40.55	39.80	55.40	45.35	37.95	29.50	14.85	34.70	18.70				
RAWLINS	39.10	19.00	85.60	106.05	69.05	57.30	3.60	83.80	33.15	51.15	105.25	32.85	30.45	21.00	27.00	95.85	40.75	81.10	47.40	59.70				
RIVERVIEW	35.40	58.25	35.45	55.20	25.20	30.20	53.65	30.65	24.00	30.20	55.05	29.10	26.80	42.60	32.35	45.70	16.50	27.95	23.20	39.40				
ROCK SPRINGS	64.30	83.05	21.80	18.70	36.35	47.05	98.45	25.95	72.05	52.15	11.40	71.30	73.90	89.95	79.55	5.20	64.25	28.65	65.10	45.70				
SALT LAKE CITY	33.60	13.50	80.05	100.55	63.55	51.80	6.00	70.30	27.65	45.65	99.70	27.35	24.95	27.45	21.80	90.35	35.25	75.60	41.90	54.15				
SILVER CITY	42.30	24.65	87.05	107.45	72.70	60.95	9.25	82.25	35.35	54.80	106.40	35.05	32.65	17.75	27.15	97.20	44.00	79.55	50.65	63.30				
TUCSON	27.55	30.25	27.55	53.15	18.50	71.20	18.80	24.20	24.40	43.20	8.40	71.20	18.80	24.20	24.40	43.20	8.40	20.05	15.25	23.80				
VERNAL	60.45	86.15	29.5	16.60	39.45	50.15	101.60	29.05	75.20	55.25	3.25	74.40	77.00	93.40	82.65	8.30	67.40	31.75	68.20	48.80				
WILLISTON	23.20	17.35	70.20	92.85	53.55	41.80	24.85	67.80	17.25	35.65	91.95	16.95	14.55	5.50	9.05	82.60	24.85	65.10	31.50	44.20				
WOLF POINT	66.40	85.10	23.90	18.70	38.40	49.10	100.55	28.00	74.15	54.20	11.40	73.35	75.95	92.35	81.60	7.25	66.35	30.70	67.15	47.75				
WORLD	42.30	61.85	11.55	37.30	12.35	24.00	77.25	7.05	47.60	29.85	36.45	48.55	50.40	66.25	55.95	27.10	40.15	4.35	42.75	21.20				

Add 10% U. S. transportation tax to all fares shown

BETWEEN and	Lusk	Miles City	Monte Vista	Mont-rope	Nor-folk	Omaha	Phoe-nix	Pow-ell	Pres-bott	Pue-ble	Raw-lins	River-ton	Rock Springs	Salt-ferd	Salt Lake City	Sid-ney	Silver City	Tucson	Ver-nal	Will-iston	Win-slow	Wolf Point	World	
MILES CITY	53.90																							
MONTE VISTA	56.55	19.45																						
MONTROSE	26.35																							
NORFOLK	32.35				6.00																			
PHOENIX	83.95	35.25	40.15																					
POWELL	15.55	47.30	48.35			75.20																		
PRESBOTT	83.30	29.95	34.80			6.70	74.55																	
PUERCO	48.40	8.20	13.30			41.40	41.50	36.05																
RAWLINS	30.55	28.40	29.85			61.55	22.55	22.55																
RIVERVIEW	25.15	38.05	39.20			66.00	11.20	65.40	32.20	13.40														
ROCK SPRINGS	31.70	39.70	32.75			59.60	17.65	58.95	32.85	13.40	8.40													
SALT LAKE CITY	89.65	39.10	44.00			12.35	63.80	17.65	44.20	65.00	74.65	68.20												
SILVER CITY	39.45	35.45	19.75			46.60	30.65	45.95	30.15	27.45	21.50	15.05	55.20											
SIDNEY	11.40	64.30	66.95			94.35	25.95	93.70	58.80	40.95	35.55	42.10	100.05	49.85										
TUCSON	84.10	33.60	38.45			18																		



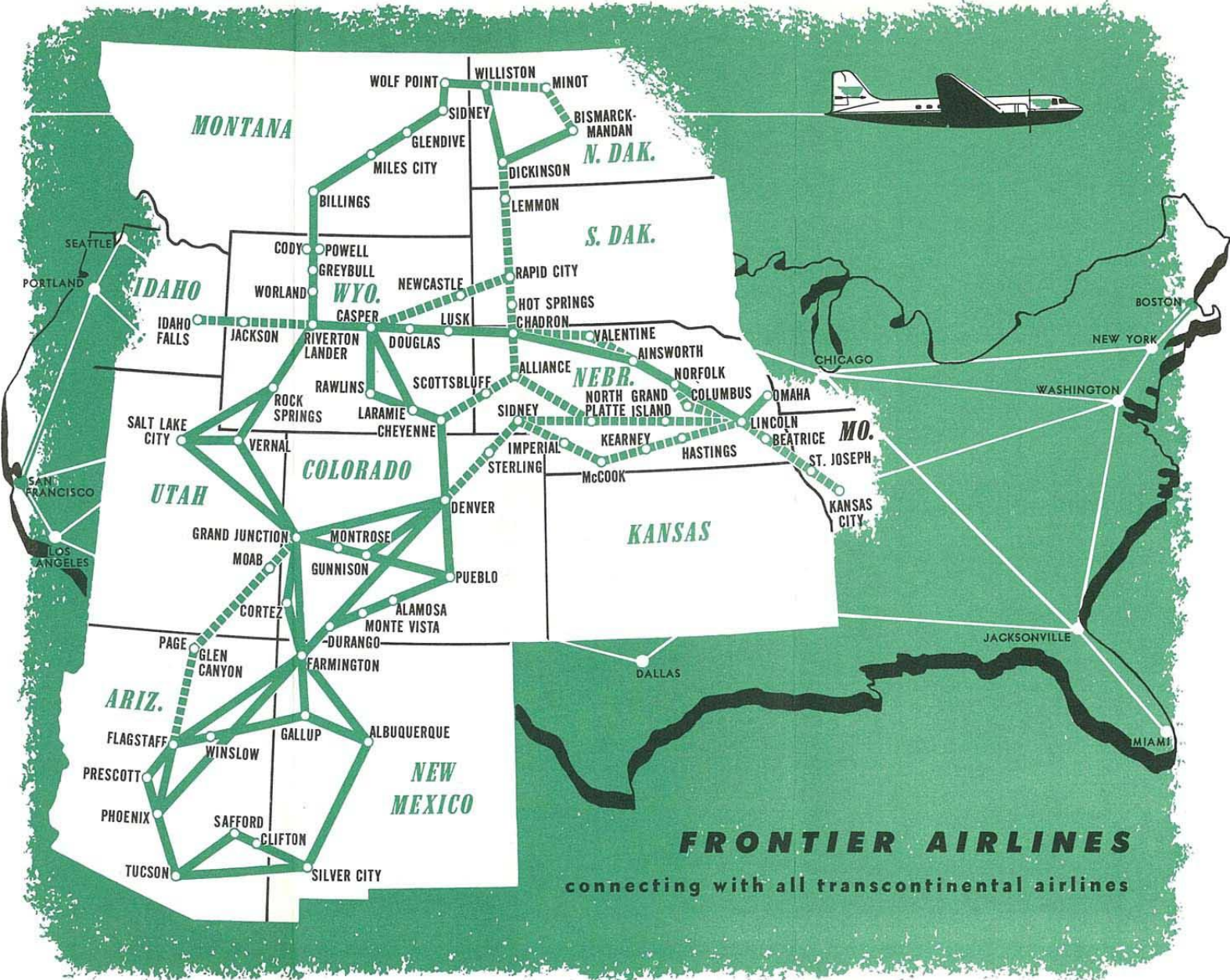
INFORMATION • RESERVATIONS  
TICKETS

CITY	TICKET OFFICE	TELEPHONE	Limo. or Taxi Fare
Ainsworth, Nebr.	Municipal Airport	Call Info.	
Alamosa, Colo.	Municipal Airport	1200	.50
*Albuquerque, N.M.	Municipal Airport	CH 7-1473	1.00†
	2308 Central Ave. S.E.	CH 7-9951	
	114 5th Street, N.W.	CH 7-0293	
Basin, Wyo.	Big Horn County Airport	PO 5-2082	1.50
*Billings, Mont.	Municipal Airport	2-3466	.50†
	Midland Bank Bldg.	2-0581	
*Bismarck, N.D.	Municipal Airport	CA 3-3272	.75†
*Casper, Wyo.	Casper Air Terminal	2-7135	1.40
	Townsend Hotel	2-7175	
Chadron, Nebr.	Municipal Airport	Call Info.	
*Cheyenne, Wyo.	Municipal Airport	6-6444	1.00
	Plains Hotel	3-3323	
Clifton, Ariz.	Greenlee County Airport	UN 4-4908	1.25†
*Cody, Wyo.	Cody Municipal Airport	103	1.00
*Cortez, Colo.	Montezuma County Airport	LO 5-3032	1.25
Delta, Colo.	Montrose Municipal Airport	CH 9-4236	5.00
Deming, N.M.	Grant County Airport	0807	
*Denver, Colo.	1562 Cleveland Place	DE 3-5441	
	Stapleton Airfield	DE 3-5441	1.25
	Air Cargo	FL 5-3515	
*Dickinson, N.D.	Municipal Airport	5372	1.80
Douglas, Wyo.	Municipal Airport	Call Info.	
Durango, Colo.	Strater Hotel	CH 7-4455	
	LaPlata County Airport	CH 7-2395	2.00
*Farmington, N.M.	Municipal Airport	DA 5-3512	1.05
	Air Cargo	DA 5-0681	
	Avery Hotel	DA 5-7586	
*Flagstaff, Ariz.	Municipal Airport	PR 4-6001	1.25†
	Hotel Monte Vista	PR 4-3492	
*Gallup, N.M.	Thunderbird Airport	UN 3-3312	.75
*Grand Junction, Colo.	Walker Field	CH 2-1102	1.25
	LaCourt Hotel	CH 2-9025	
*Glendive, Mont.	Municipal Airport	EM 5-3146	.50
*Greybull, Wyo.	Big Horn County Airport	PO 5-2082	.50
*Gunnison, Colo.	County Airport	145	.60
Hurley, N.M.	Grant County Airport	0807	2.75
Lander, Wyo.	Riverton Municipal Airport	UL 6-3552	5.00
*Laramie, Wyo.	General Brees Field	FR 5-5656	1.60
*Lincoln, Nebr.	Lincoln Air Force Base	Call Info.	1.10
Lovell, Wyo.	Powell Municipal Airport	SK 4-4222	‡
Lusk, Wyo.	Municipal Airport	Call Info.	
Mandan, N.D.	Bismarck Municipal Airport	CA 3-3272	1.50
*Miles City, Mont.	Municipal Airport	CE 2-1401	1.00
Monte Vista, Colo.	San Luis Valley Airport	69	1.50
*Montrose, Colo.	Municipal Airport	CH 9-4236	.35
*Morenci, Ariz.	Greenlee County Airport	UN 4-4908	2.35
Norfolk, Nebr.	Karl Stefan Field	Call Info.	1.25
*Omaha, Nebr.	Municipal Airport	WE 8900	.85
*Phoenix, Ariz.	Sky Harbor Airport	BR 5-1441	
	Sahara Hotel	AL 8-8223	1.25†
*Powell, Wyo.	Municipal Airport	SK 4-4222	1.50
*Prescott, Ariz.	E. A. Love Airport	136	1.50†
*Pueblo, Colo.	Memorial Airport	WH 8-3323	1.00†
	Bon Durant Bldg.	LI 4-3227	
*Rawlins, Wyo.	Municipal Airport	EA 4-4571	.75
*Riverton, Wyo.	Municipal Airport	UL 6-3552	1.25
*Rock Springs, Wyo.	Thomas Berta Field	EM 2-5522	2.00
Safford, Ariz.	Municipal Airport	1004	1.00
*Salt Lake City, Utah	Hotel Newhouse	EM 4-3688	
Utah	Municipal Airport	EM 3-6796	1.00†
Sidney, Mont.	Municipal Airport	838	1.00
Silver City, N.M.	Grant County Airport	0807	2.50
*Tucson, Ariz.	Municipal Airport	MA 3-0671	1.25†
*Vernal, Utah	Vernal Airport	973	
*Williston, N.D.	Sioulin Field	3-6019	1.00
*Winslow, Ariz.	Municipal Airport	911	1.00
*Wolf Point, Mont.	Municipal Airport	866	1.00
*Worland, Wyo.	Municipal Airport	FI 7-2142	1.50

\* Rent-A-Car Service available at these points.  
† Limo. Fares (taxi fares higher at these points).  
‡ Taxi Service available only on advance arrangement. See your Frontier agent.



Check in at the Ticket Counter at least **20 Minutes** before your flight! Your fellow passengers will appreciate it, this helps to keep your flight **ON TIME.**



**FRONTIER AIRLINES**  
connecting with all transcontinental airlines