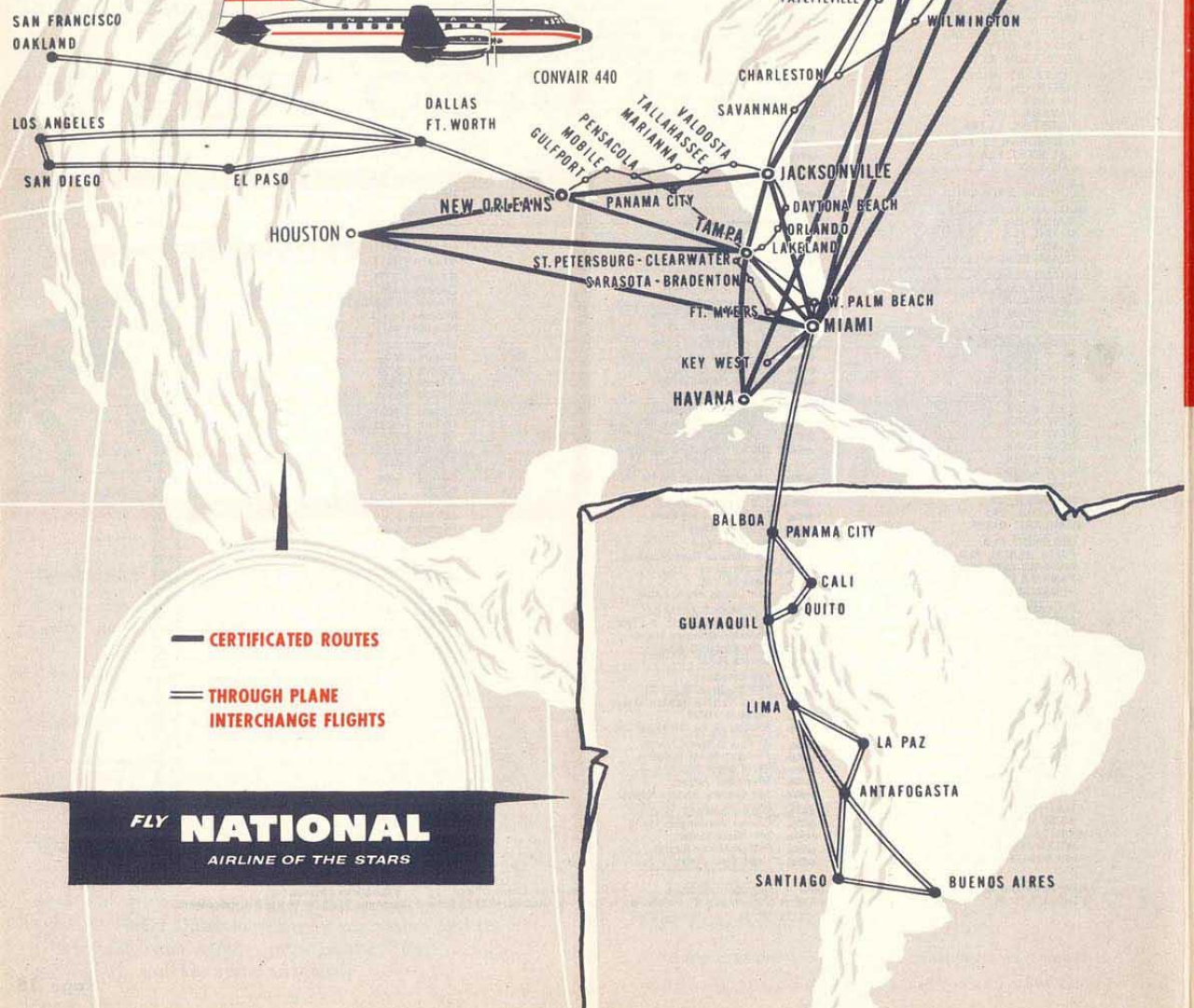
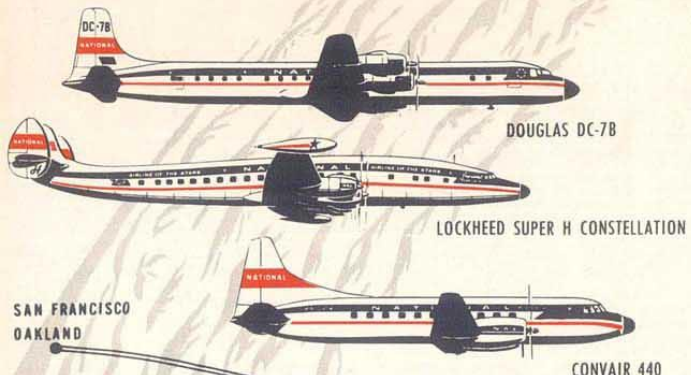


NATIONAL FLIES THE WORLD'S MOST MODERN AIRLINERS ... RADAR EQUIPPED OF COURSE!



**FLY NATIONAL**  
AIRLINE OF THE STARS

**FLY NATIONAL**


1958 SEPTEMBER 1958							1958 OCTOBER 1958						
S	M	T	W	T	F	S	S	M	T	W	T	F	S
	1	2	3	4	5	6			1	2	3	4	
7	8	9	10	11	12	13	5	6	7	8	9	10	11
14	15	16	17	18	19	20	12	13	14	15	16	17	18
21	22	23	24	25	26	27	19	20	21	22	23	24	25
28	29	30					26	27	28	29	30	31	
1958 NOVEMBER 1958							1958 DECEMBER 1958						
S	M	T	W	T	F	S	S	M	T	W	T	F	S
						1		1	2	3	4	5	6
2	3	4	5	6	7	8	7	8	9	10	11	12	13
9	10	11	12	13	14	15	14	15	16	17	18	19	20
16	17	18	19	20	21	22	21	22	23	24	25	26	27
23	24	25	26	27	28	29	28	29	30	31			
30													

SHADED DAYS ARE FAMILY PLAN DAYS

September 1, 1958

**NATIONAL**

AIRLINE OF THE STARS



NATIONAL FLIES YOU WHERE THE FUN IS—  
THIS YEAR ENJOY A "MILLIONAIRE'S VACATION  
ON A PIGGY BANK BUDGET"

NATIONAL AIRLINES, INC.  
P.O. BOX 347  
INTERNATIONAL AIRPORT BRANCH  
MIAMI 25, FLA.



POSTMASTER: If Addressee has moved notify sender on FORM 3547

LITHO U. S. A.

SYSTEM TIMETABLE





TABLE 3 FLIGHT NUMBERS		TN 115	301	311	365	NA/DL AA 907	T AA 965	375	393	323	FT DC-7B 869	363	NA/DL AA 917	DC-7 407	303	15	372	325	385	329	DC-7 701	515	503	T AA 967	321	TN 189	
NATIONAL AIRLINES, INC.																											
BOSTON (EDT) Ar																											
PROVIDENCE (EDT) Lv																											
NEW YORK (Idlewild) (EDT) Ar																											
NEW YORK (Idlewild) (EDT) Lv																											
NEW YORK (Newark) (EDT) Ar																											
NEW YORK (Newark) (EDT) Lv																											
PHILADELPHIA (EDT) Ar																											
PHILADELPHIA (EDT) Lv																											
BALTIMORE (EDT) Ar																											
BALTIMORE (EDT) Lv																											
BUFFALO (EDT) Ar																											
BUFFALO (EDT) Lv																											
ROCHESTER (EDT) Ar																											
ROCHESTER (EDT) Lv																											
PITTSBURGH (EDT) Ar																											
PITTSBURGH (EDT) Lv																											
WASHINGTON (EDT) Ar																											
WASHINGTON (EDT) Lv																											
RICHMOND (EST) Ar																											
RICHMOND (EST) Lv																											
NEWPORT NEWS/HAMPTON/WILLIAMSBURG (EST) Ar																											
NEWPORT NEWS/HAMPTON/WILLIAMSBURG (EST) Lv																											
NORFOLK/PORTSMOUTH (EST) Ar																											
NORFOLK/PORTSMOUTH (EST) Lv																											
NEW BERN (EST) Ar																											
NEW BERN (EST) Lv																											
FAYETTEVILLE (EST) Ar																											
FAYETTEVILLE (EST) Lv																											
WILMINGTON (EST) Ar																											
WILMINGTON (EST) Lv																											
CHARLESTON (EST) Ar																											
CHARLESTON (EST) Lv																											
SAVANNAH (EST) Ar																											
SAVANNAH (EST) Lv																											
JACKSONVILLE (EST) Ar																											
JACKSONVILLE (EST) Lv																											
VALDOSTA (EST) Ar																											
VALDOSTA (EST) Lv																											
TALLAHASSEE (EST) Ar																											
TALLAHASSEE (EST) Lv																											
MARIANNA (CST) Ar																											
MARIANNA (CST) Lv																											
PANAMA CITY (CST) Ar																											
PANAMA CITY (CST) Lv																											
PENSACOLA (CST) Ar																											
PENSACOLA (CST) Lv																											
MOBILE (CST) Ar																											
MOBILE (CST) Lv																											
GULFPORT (CST) Ar																											
GULFPORT (CST) Lv																											
NEW ORLEANS (CST) Ar																											
NEW ORLEANS (CST) Lv																											
HOUSTON (CST) Ar																											
HOUSTON (CST) Lv																											
DALLAS (CST) Ar																											
DALLAS (CST) Lv																											
FORT WORTH (CST) Ar																											
FORT WORTH (CST) Lv																											
EL PASO (MST) Ar																											
EL PASO (MST) Lv																											
SAN DIEGO (PDT) Ar																											
SAN DIEGO (PDT) Lv																											
LOS ANGELES (International) Ar																											
LOS ANGELES (International) Lv																											
OAKLAND/SAN FRANCISCO (PDT) Ar																											
OAKLAND/SAN FRANCISCO (PDT) Lv																											

FOR COMPLETE SCHEDULES BETWEEN BOSTON AND JACKSONVILLE PLEASE REFER TO TABLE 1.

TABLE 4 FLIGHT NUMBERS		382	326	514	384	320	16	368	322	AA/DL NA 908	T AA 966	DC-7 404	362	DC-7 700	FT DC-7B 868	374	394	373	T AA 968	AA/DL NA 918	314	386	324	388	TN 180		
NATIONAL AIRLINES, INC.																											
SAN FRANCISCO (PDT) Lv																											
OAKLAND (PDT) Lv																											
LOS ANGELES (International) Lv																											
SAN DIEGO (PDT) Ar																											
SAN DIEGO (PDT) Lv																											
FORT WORTH (CST) Ar																											
FORT WORTH (CST) Lv																											
DALLAS (CST) Ar																											
DALLAS (CST) Lv																											
HOUSTON (CST) Ar																											
HOUSTON (CST) Lv																											
NEW ORLEANS (CST) Ar																											
NEW ORLEANS (CST) Lv																											
GULFPORT (CST) Ar																											
GULFPORT (CST) Lv																											
MOBILE (CST) Ar																											
MOBILE (CST) Lv																											
PENSACOLA (CST) Ar																											
PENSACOLA (CST) Lv																											
PANAMA CITY (CST) Ar																											
PANAMA CITY (CST) Lv																											
MARIANNA (CST) Ar																											
MARIANNA (CST) Lv																											
TALLAHASSEE (EST) Ar																											
TALLAHASSEE (EST) Lv																											
VALDOSTA (EST) Ar																											
VALDOSTA (EST) Lv																											
JACKSONVILLE (EST) Ar																											
JACKSONVILLE (EST) Lv																											
SAVANNAH (EST) Ar																											
SAVANNAH (EST) Lv																											
CHARLESTON (EST) Ar																											
CHARLESTON (EST) Lv																											
WILMINGTON (EST) Ar																											
WILMINGTON (EST) Lv																											
FAYETTEVILLE (EST) Ar																											
FAYETTEVILLE (EST) Lv																											
NEW BERN (EST) Ar																											
NEW BERN (EST) Lv																											
NORFOLK/PORTSMOUTH (EST) Ar																											
NORFOLK/PORTSMOUTH (EST) Lv																											
NEWPORT NEWS/HAMPTON/WILLIAMSBURG (EST) Ar																											
NEWPORT NEWS/HAMPTON/WILLIAMSBURG (EST) Lv																											
RICHMOND (EST) Ar																											
RICHMOND (EST) Lv																											
WASHINGTON (EDT) Ar																											
WASHINGTON (EDT) Lv																											
PITTSBURGH (EDT) Ar																											
PITTSBURGH (EDT) Lv																											
ROCHESTER (EDT) Ar																											
ROCHESTER (EDT) Lv																											
BUFFALO (EDT) Ar																											
BUFFALO (EDT) Lv																											
BALTIMORE (EDT) Ar																											
BALTIMORE (EDT) Lv																											
PHILADELPHIA (EDT) Ar																											
PHILADELPHIA (EDT) Lv																											
NEW YORK (Newark) (EDT) Ar																											
NEW YORK (Newark) (EDT) Lv																											
NEW YORK (Idlewild) (EDT) Ar																											
NEW YORK (Idlewild) (EDT) Lv																											
PROVIDENCE (EDT) Ar																											
PROVIDENCE (EDT) Lv																											
BOSTON (EDT) Ar																											
BOSTON (EDT) Lv																											

FOR COMPLETE SCHEDULES BETWEEN JACKSONVILLE AND BOSTON PLEASE REFER TO TABLE 2.

CONDENSED CONNECTING SCHEDULES BETWEEN JACKSONVILLE—ORLANDO—NEW ORLEANS—TEXAS—CALIFORNIA

TABLE 5-A		301	817	NA/DL AA 907	T AA 965	375	393	323	FT DC-7B 869	363	NA/DL AA 917	DC-7 407	303	15	372	325	385	329	DC-7 701	515	503	T AA 967	321	TN 114			
JACKSONVILLE (EST) Ar																											
ORLANDO (EST) Ar																											
TAMPA (EST) Ar																											
TAMPA (EST) Lv																											
PANAMA CITY (CST) Ar																											
PENSACOLA (CST) Ar																											
MOBILE (CST) Ar																											
GULFPORT (CST) Ar																											
NEW ORLEANS (CST) Ar																											
HOUSTON (CST) Ar																											
DALLAS (CST) Ar																											
FORT WORTH (CST) Ar																											
SAN DIEGO (PDT) Ar																											
LOS ANGELES (Int.) Ar																											
OAKLAND/SAN FRANCISCO (PDT) Ar																											

For Complete Inter-city schedules between Jacksonville—Valdosta—Tallahassee—Marianna—Panama City—Pensacola—Mobile—Gulfport—New Orleans please Refer to Tables 3, 4, 5 and 6.

AVAILABLE FOR CHARTER

Your Office in the Sky

EXECUTIVE LOCKHEED LODESTARS

Richly appointed executive twin-engine Lodestars  
Sound-insulated cabin has writing tables and divans  
Ample room for 10 passengers  
Expert National Airlines crews  
Long or short term charter  
Moderate rates

NAL's Radar Equipped DC-7B's, DC-7's,  
Super H Constellations, DC-6B's, DC-6's, Convairs  
Also available for charter for conventions, sales meetings,  
and group movements—for complete information contact  
any National Airlines office or General Sales Manager—  
National Airlines, Miami International Airport, Miami, Florida.



TABLE 6 FLIGHT NUMBERS	DC-7B		FT DC-7B		T AA/DL NA/Δ		T AA/DL NA/Δ		DC-7		FT DC-7B		T AA/DL NA/Δ											
	31	455	305	301	357	16	859	375	393	908	966	337	362	303	404	379	351	39	325	373	818	341	968	
NATIONAL AIRLINES, INC.	AM	AM	AM	AM	PM	AM	PM	PM	PM	AM	PM	PM	AM	PM	PM	PM	PM	PM	PM	PM	PM	PM	PM	AM
SAN FRANCISCO (PDT) Lv																								
OAKLAND (PDT) Lv																								
LOS ANGELES (Incl) (PST) Lv																								
SAN DIEGO (PDT) Lv																								
EL PASO (MST) Lv																								
FORT WORTH (CST) Ar																								
FORT WORTH (CST) Lv																								
DALLAS (CST) Ar																								
DALLAS (CST) Lv																								
HOUSTON (CST) Lv																								
NEW ORLEANS (CST) Ar																								
NEW ORLEANS (CST) Lv																								
GULFPORT (CST) Ar																								
GULFPORT (CST) Lv																								
MOBILE (CST) Ar																								
MOBILE (CST) Lv																								
PENSACOLA (CST) Ar																								
PENSACOLA (CST) Lv																								
PANAMA CITY (CST) Ar																								
PANAMA CITY (CST) Lv																								
MARIANNA (CST) Ar																								
MARIANNA (CST) Lv																								
TALLAHASSEE (EST) Ar																								
TALLAHASSEE (EST) Lv																								
VALDOSTA (EST) Ar																								
VALDOSTA (EST) Lv																								
JACKSONVILLE (EST) Ar																								
JACKSONVILLE (EST) Lv																								
DAYTONA BEACH (EST) Ar																								
DAYTONA BEACH (EST) Lv																								
ORLANDO (EST) Ar																								
ORLANDO (EST) Lv																								
LAKELAND (EST) Ar																								
LAKELAND (EST) Lv																								
TAMPA (EST) Ar																								
TAMPA (EST) Lv																								
ST. PETERSBURG/CLEARWATER (EST) Ar																								
ST. PETERSBURG/CLEARWATER (EST) Lv																								
SARASOTA/BRADENTON (EST) Ar																								
SARASOTA/BRADENTON (EST) Lv																								
FORT MYERS (EST) Ar																								
FORT MYERS (EST) Lv																								
WEST PALM BEACH (EST) Ar																								
WEST PALM BEACH (EST) Lv																								
MIAMI (EST) Ar																								
MIAMI (EST) Lv																								
KEY WEST (EST) Ar																								
KEY WEST (EST) Lv																								
HAVANA (EST) Ar																								
HAVANA (EST) Lv																								

TABLE 6 FLIGHT NUMBERS	AA/DL NA/Δ		ΔT		TN	
	918	515	314	115	AM	AM
NATIONAL AIRLINES, INC.	AM	PM	PM	AM		
SAN FRANCISCO (PDT) Lv	8 35					
OAKLAND (PDT) Lv	8 35					
LOS ANGELES (Incl) (PST) Lv	8 35					
SAN DIEGO (PDT) Lv	8 35					
EL PASO (MST) Lv	8 35					
FORT WORTH (CST) Ar	8 35					
FORT WORTH (CST) Lv	8 35					
DALLAS (CST) Ar	8 35					
DALLAS (CST) Lv	8 35					
HOUSTON (CST) Lv	8 35					
NEW ORLEANS (CST) Ar	8 35					
NEW ORLEANS (CST) Lv	8 35					
GULFPORT (CST) Ar	8 35					
GULFPORT (CST) Lv	8 35					
MOBILE (CST) Ar	8 35					
MOBILE (CST) Lv	8 35					
PENSACOLA (CST) Ar	8 35					
PENSACOLA (CST) Lv	8 35					
PANAMA CITY (CST) Ar	8 35					
PANAMA CITY (CST) Lv	8 35					
MARIANNA (CST) Ar	8 35					
MARIANNA (CST) Lv	8 35					
TALLAHASSEE (EST) Ar	8 35					
TALLAHASSEE (EST) Lv	8 35					
VALDOSTA (EST) Ar	8 35					
VALDOSTA (EST) Lv	8 35					
JACKSONVILLE (EST) Ar	8 35					
JACKSONVILLE (EST) Lv	8 35					
DAYTONA BEACH (EST) Ar	8 35					
DAYTONA BEACH (EST) Lv	8 35					
ORLANDO (EST) Ar	8 35					
ORLANDO (EST) Lv	8 35					
LAKELAND (EST) Ar	8 35					
LAKELAND (EST) Lv	8 35					
TAMPA (EST) Ar	8 35					
TAMPA (EST) Lv	8 35					
ST. PETERSBURG/CLEARWATER (EST) Ar	8 35					
ST. PETERSBURG/CLEARWATER (EST) Lv	8 35					
SARASOTA/BRADENTON (EST) Ar	8 35					
SARASOTA/BRADENTON (EST) Lv	8 35					
FORT MYERS (EST) Ar	8 35					
FORT MYERS (EST) Lv	8 35					
WEST PALM BEACH (EST) Ar	8 35					
WEST PALM BEACH (EST) Lv	8 35					
MIAMI (EST) Ar	8 35					
MIAMI (EST) Lv	8 35					
KEY WEST (EST) Ar	8 35					
KEY WEST (EST) Lv	8 35					
HAVANA (EST) Ar	8 35					
HAVANA (EST) Lv	8 35					

the **NATIONAL** way

is the **BEST WAY** to



# Havana

FROM **NEW YORK**

THE ONLY DC-7B SERVICE!

FROM **MIAMI**

DC-7B SERVICE DAILY!

FROM **TAMPA**

THE ONLY NON-STOP SERVICE!

FROM

**DAYTONA BEACH ORLANDO JACKSONVILLE**

THE ONLY THRU PLANE SERVICE!

NOW Enjoy the world-famed luxury of

The

# Star

at low summer rates

# 40% OFF

return fare on 16-Day Excursions between FLORIDA and WASHINGTON or NEW YORK



EXPLANATION OF ABBREVIATIONS AND REFERENCE MARKS

- B—Complimentary Breakfast served to First Class Passengers
- CB—Continental Breakfast served to First Class Passengers
- D—Complimentary Dinner served to First Class Passengers
- BL—Complimentary Box Lunch served to First Class Passengers
- L—Complimentary Lunch served to First Class Passengers
- S—Complimentary Snack served to First Class Passengers
- P—Food Available for Purchase by Tourist Passengers
- EDT—Eastern Daylight Time
- EST—Eastern Standard Time
- CS—Central Standard Time
- MST—Mountain Standard Time
- PST—Pacific Standard Time
- PDT—Pacific Daylight Time
- L—Leave
- A—Arrive
- Douglas DC-7
- Douglas DC-7B
- Douglas DC-4B
- Convair-440
- Convair-440B
- Lockheed Super-H Constellation
- Lockheed Constellation
- Lockheed Lodestar
- F—Flag Stop on Advance Arrangement
- FT—Star & Club Coach Service
- First Tourist Class
- T—Tourist or Day Club Coach Service
- TN—Night Coach Service
- J—Junction Point on Interchange Service
- AA—American Airlines
- CA—Capital Airlines
- DL—Delta Air Lines
- NA—National Airlines
- PA—Pan American Airways
- PG—Pan American Grace Airways
- A.M.—Light Face Type
- P.M.—Bold Face Type

# FIRST-CLASS LUXURY

at Only Half-Fare...

for Everyone in the Family

when Mom or Dad pays the Full-fare

on

# NATIONAL'S HALF-FARE FAMILY PLAN

any Tuesday, Wednesday, or Thursday

Only one parent flies at regular fare.  
The other parent and all children  
from 2 to 21 fly at just half-fare!  
As usual, one child under 2  
flies free with each family.



NATIONAL'S HALF-FARE FAMILY PLAN  
IS IN EFFECT THE YEAR-ROUND  
ON ALL FIRST-CLASS FLIGHTS.

# SHIP NATIONAL

FAST - DEPENDABLE  
DAILY AIR FREIGHT SERVICE

(DAY) CLUB COACH FARES\* (T)

One Way Fares	BALTIMORE	BOSTON	DALLAS-FT. WORTH	DAYTONA BEACH	EL PASO	FORT MYERS	HOUSTON	JACKSONVILLE	LOS ANGELES-BURBANK	MIAMI	NEW YORK-NEWARK	PHILADELPHIA	SAN FRANCISCO-OAKLAND	ST. PETERSBURG-CLEARWATER	TAMPA	WASHINGTON
BOSTON	19.35															
FORT MYERS		62.20		11.80				15.80		7.60	51.00	52.40			7.55	46.80
HAVANA	71.15	84.70						41.70		76.10	75.65					70.00
JACKSONVILLE	11.45	50.75	55.95	8.35		15.80	45.65	115.20	19.20	42.10	17.65	12.15	12.15	32.00		
MIAMI	48.85	62.20	61.05	86.40	7.60	52.80	19.20	120.10		51.55	51.15	100.70	11.95	11.95	47.50	
NEW ORLEANS			25.90					10.05	85.15	17.20				27.35		
NEW YORK NEWARK	10.80	10.80		46.45		51.00		42.10		53.55			50.40	50.40	12.55	
ORLANDO	19.80	56.85	55.95	4.35				8.80	115.20	12.45	48.25	43.75		8.75	6.75	38.15
PHILADELPHIA	6.00	15.40		42.00		52.40		17.65		51.15	6.65		46.05	46.05	8.00	
SARASOTA-BRADENTON		62.20		11.00		5.50		14.15		10.90	51.00	49.20		4.15	41.55	
ST. PETERSBURG-CLEARWATER			59.05	51.15	9.05	76.55		12.15	10.45	11.95	50.40	46.05		4.15	40.45	
TAMPA		59.05	51.15	9.05	76.55	7.35	42.95	12.15	10.45	11.95	50.40	46.05	120.85	4.15	40.45	
WASHINGTON	4.15	21.40		16.40		46.80		32.00		47.50	12.55	8.00		40.45	40.45	
WEST PALM BEACH	47.00	62.20								5.10	51.00	51.00			47.00	

\* FARES SUBJECT TO 10% U.S. GOVERNMENT TAX.  
\* FARES QUOTED ARE FROM AIRPORT TO AIRPORT ONLY.  
ALL FARES SHOWN HEREIN ARE SUBJECT TO OFFICIAL TARIFFS WHICH ARE ON FILE WITH THE CIVIL AERONAUTICS BOARD AND OPEN FOR PUBLIC INSPECTION AT ANY NATIONAL AIRLINES OFFICE.  
FARES SHOWN FOR INFORMATION PURPOSES ONLY AND ARE SUBJECT TO CORRECTION AND CHANGE WITHOUT NOTICE.

(NIGHT) CLUB COACH FARES\* (TN)


One Way Fares	BALTIMORE	BOSTON	BUFFALO	HOUSTON	JACKSONVILLE	MIAMI	NEW YORK-NEWARK	ORLANDO	PHILADELPHIA	ROCHESTER	ST. PETERSBURG-CLEARWATER	TAMPA	WASHINGTON
BOSTON	19.35				44.50	54.50	10.80	50.75	15.40		52.70	52.70	21.30
JACKSONVILLE		44.50	41.60			15.80	36.80	8.80	33.70		9.55	9.55	28.70
MIAMI		54.50	61.50	50.65	15.80		46.80		46.00	61.50		10.60	42.40
NEW ORLEANS				14.75			36.90					27.35	
NEW YORK NEWARK	10.80				36.80	46.80		43.15	6.65		44.20	44.20	12.55
NORFOLK									17.65		14.75		
ORLANDO		50.75			8.80		43.15		39.20			6.75	34.20
PHILADELPHIA		15.40			33.70	46.00	6.65	39.20		41.15	41.15	8.00	
SARASOTA-BRADENTON					12.65		46.25					4.15	39.30
ST. PETERSBURG-CLEARWATER		52.70			9.55		44.20		41.15			4.15	36.20
TAMPA		52.70	48.95	41.05	9.55	10.60	44.20	6.75	41.15		4.15		36.20
WASHINGTON		21.30			28.70	42.40	12.55	34.20	8.00			36.20	36.20
WEST PALM BEACH		53.95	55.30		15.25	5.10	46.25	9.45					41.90

\* FARES SUBJECT TO 10% U.S. GOVERNMENT TAX.  
\* FARES QUOTED ARE FROM AIRPORT TO AIRPORT ONLY.  
ALL FARES SHOWN HEREIN ARE SUBJECT TO OFFICIAL TARIFFS WHICH ARE ON FILE WITH THE CIVIL AERONAUTICS BOARD AND OPEN FOR PUBLIC INSPECTION AT ANY NATIONAL AIRLINES OFFICE.  
FARES SHOWN FOR INFORMATION PURPOSES ONLY AND ARE SUBJECT TO CORRECTION AND CHANGE WITHOUT NOTICE.

## ONE-WAY FARES — DOMESTIC

Buy Round Trip—Save 10% on Return Trip

BETWEEN	HAVANA		Baltimore	Boston	Charleston	Dallas/Ft. Worth	Daytona Beach	Fayetteville	Fort Myers	Gulfport	Houston	Jacksonville	Key West	Lakeland	Los Angeles	Marianna	Miami	Mobile	New Bern	New Orleans	Newark/New York	Norfolk/Newport News	Orlando	
	One Way	Round Trip																						
Baltimore	114.90	216.10																						
Boston	60.30	112.40	25.00																					
Charleston	97.50	156*00																						
Dallas/Ft. Worth	41.40	76.50	52.60	75.50	20.95	72.10																		
Daytona Beach																								
Fayetteville	70.60	131.80	23.55	46.45	12.30		31.20																	
Ft. Myers	31.60	57.80	64.95	87.85	33.25	75.60	17.70																	
Gulfport	62.40	116.40	65.90	88.85	44.50	39.75	34.35	54.75	37.90															
Houston	86.70	134*00	90.95	113.25	70.35		60.10	80.50	63.65	27.80														
Jacksonville	47.40	87.80	46.70	69.60	15.00	73.40	8.00	25.25	20.30	31.55	57.30													
Key West	32.00	58.60	76.90	99.80	45.20	89.05	55.45	16.80	51.35	77.10	32.30													
Lakeland	36.30	66.70	59.20	82.15	27.55	71.10	8.65	37.80	11.75	33.40	59.15	14.60	22.80											
Los Angeles	176.90	329.90													150.45									
Marianna	54.50	101.30													159.95									
Miami	22.50	36.00	60.10	83.05	29.10	55.25	19.60	39.35	29.90	17.55	43.30	16.15	39.40	24.85	134.60									
Mobile	83.30	156.00	13.65	34.45	25.05		18.90	48.05	9.35	43.90				15.40										
New Bern	59.00	109.90	62.50	85.40	41.05	43.20	30.90	51.30	34.45	5.50	31.25	28.10	47.95	30.00	122.55	14.15	40.50							
New Orleans	75.20	140.60	22.20	44.05	16.95		35.80	8.70	48.15	56.50	77.85	29.90	60.10	42.40	44.00	52.65	55.95							
New York/Newark	66.00	103*00	70.15	93.05	49.45		59.30	59.70	42.85	7.00	22.85	36.50	56.30	38.35	113.15									
Norfolk/Newport News	103.30	163*00	13.40	13.65	45.05		63.95	34.90	76.25	77.25	102.25	58.80	88.25	70.55										
Orlando	83.30	156.00	13.65	34.45	25.05		43.90	17.25	56.25	59.85	83.75	38.00	68.20	50.55										
Panama City	18.40	70.80	55.60	78.55	23.95	72.05	5.10	34.20	14.85	34.35	60.10	11.00	23.35		5.65	151.40	21.25	15.90	30.90	38.85	39.30	66.95	46.95	
Philadelphia	54.20	100.80	60.10	83.05	32.85	53.75	23.35	43.10	29.70	16.05	41.80	19.90	43.15	25.95	133.10	5.80	35.70	12.60	47.70	21.00	71.45	59.55	25.00	
Phiadelpia	55.00	102.20	61.85	84.80	37.00	47.25	26.85	47.25	30.40		24.05	43.85	82.15	64.45	126.60	10.05	36.45	6.10	51.80	14.50	73.20	53.20	26.85	
Providence	97.20	182.50	7.30	19.75	39.00		57.85	28.80	70.20	71.15	96.20	51.95	82.15	64.45		65.35	74.70	67.75	27.45	74.50	8.15	18.90	60.90	
Richmond	12.60	21.60	22.65	5.25	54.30		73.20	44.45	85.50	86.50	111.50	67.25	97.50	79.80		80.70	90.05	83.10	41.70	90.70	11.30	32.10	76.20	
St. Pete/Clearwater	83.30	156.00	10.75	33.70	25.05		43.90	14.85	56.25	59.85	83.75	38.00	68.20	50.55		51.40	60.75	56.40	13.50	62.95	22.10	7.25	46.95	
San Francisco	31.60	248.50	60.35	83.30	28.70	67.50	11.25	38.95	9.15	30.80	56.55	15.75	22.60	4.65	146.85	25.85	15.15	27.40	43.55	35.75	71.70	51.65	8.25	
Sarasota/Bradenton	99.90	375.00					172.90	176.35	140.55		61.20	89.85	171.90			156.05	181.35	143.95	134.55					
Savannah	31.60	57.80	62.95	85.90	31.30	71.10	13.85	41.55	6.55	33.40	59.15	18.35	21.25	7.25	150.45	28.45	13.80	30.00	46.15	38.35	74.30	54.25	10.85	
Tallahassee	54.60	101.50	39.40	62.35	7.75		15.25	18.00	27.60	64.75	9.35	39.55		21.90		23.45	32.10	35.40	43.75	50.75	30.70	18.30		
Tampa	50.70	94.10	57.05	79.95	25.35	59.00	15.90	35.60	27.20	21.30	47.05	12.40	35.65	21.10	138.35	5.80	28.20	17.85	40.25	26.25	68.35	48.35	17.55	
Valdosta	31.60	148.50	60.35	83.30	28.70	67.50	11.25	38.95	9.15	30.80	56.55	15.75	22.60	4.65	146.85	25.85	15.15</							



RADAR FINDS THE SMOOTHEST ROUTE

# FLY NATIONAL'S NONSTOP CLUB COACHES



Super-H Constellation



Douglas DC-7B

## SMOOTH FLIGHTS!

National's modern 4-engine fleet is equipped with radar. Airborne radar assures you the smoothest flight ever and that secure, comfortable, "at home" feeling whenever you fly the Airline of the Stars.

## COMFORTABLE FLIGHTS!

Your every need is anticipated by National's attractive stewardesses. Always courteous and friendly, they are at your service all during your pleasant flight.

## CONVENIENT FLIGHTS!

National flights—swift, smooth and sure—are scheduled for preferred traveling hours. Tell National's efficient Ticket Office personnel your wishes and they will arrange reservations on the most convenient flight for you . . . quickly and courteously.

## FREQUENT DAILY CLUB COACH SERVICE TO...

- |                     |                      |
|---------------------|----------------------|
| <b>NEW YORK</b>     | <b>MIAMI</b>         |
| <b>WASHINGTON</b>   | <b>W. PALM BEACH</b> |
| <b>PHILADELPHIA</b> | <b>TAMPA</b>         |
| <b>NEWARK</b>       | <b>ORLANDO</b>       |
| <b>HOUSTON</b>      | <b>JACKSONVILLE</b>  |
| <b>NEW ORLEANS</b>  | <b>HAVANA</b>        |

## ASK ABOUT NATIONAL'S VACATION NOW—PAY LATER PLAN

For information, reservations anywhere, see your Travel Agent or local National Airlines Ticket Office

## RESERVATIONS — TICKET OFFICES

City Ciudad	Address Direccion	Phone Telefono	Ground Fare Transporte	Locale
BALBOA, C. Z.	Calle "L" No. 3, Panama City	2-2982	\$1.25	
BALTIMORE, MD.	120 East Baltimore Street	SOuthfield 1-0600	\$1.15	
BILOXI MISS.	Gulfport Municipal	Gulfport 2158	\$2.00	
BOSTON, MASS.	Statter Hotel & Parkers House	HUbbard 2-8620	\$1.00	
BRADENTON, FLA.	Sarasota-Bradenton Airport	6-2189	\$2.00	
BROOKLYN, N. Y.	200 Livingston Street	OXford 7-9000	\$1.35	
BUENOS AIRES, ARG.	Avenida Roque Saena Pena 788	45-9061	\$.70	
BUFFALO, N. Y.	Statter Hotel	MOhawk 2236	\$1.35	
CHARLESTON, S. C.	Francis Marion Hotel	SHerwood 4-4256	\$1.15	
CLEARWATER, FLA.	St. Petersburg-Clearwater International Airport	JUNiper 4-1800	**\$2.50 min.	
CORAL GABLES, FLA.	401 Coral Way	NEWton 3-3311	Meter	
DALLAS, TEXAS	Baker and Statter Hilton Hotels	ANdrews 2-3292	\$1.00	
DAYTONA BEACH, FLA.	Municipal Airport	CLinton 2-0563	\$.75	
DEL PASO, TEXAS	Hilton Hotel	PRospect 8-3541	\$1.05	
FAYETTEVILLE, N. C., Fort Bragg	Grannis Airport	HEmlock 2-8157	\$.75	
FORT LAUDERDALE, FLA.	10 S. Federal Highway	JACKson 4-9547	\$3.00	
FORT MYERS, FLA.	Page Field	EDison 5-3311	\$1.00	
FORT WORTH, TEXAS	Texas Hotel	ATlas 4-2511	\$1.50	
GARDEN CITY, N. Y.	Roosevelt Field Shopping Center, Building K1	OXford 7-9000	Meter	
GUAYAQUIL, ECU.	Pichincha No. 101 y Victor Manuel Rendon	1-1240	\$.60	
GULFPORT, MISS.	Gulfport Airport	UNiversity 4-1554	\$1.00	
HAMPTON, VA.	Patrick Henry Airport	NEwport News 6-1323	\$1.75	
HAVANA, CUBA	Avenida de las Misiones 17	A 1904	\$1.25	
HAVANA, CUBA	23rd Street, No. 177, Vedado	FO 4720	\$1.25	
HOUSTON, TEXAS	821 Walker St.	CApitol 8-8681	\$1.35	
JACKSONVILLE, FLA.	241 West Forsyth Street	ELgin 5-8481	\$1.45	
KEY WEST, FLA.	Key West International Airport	CYress 6-5510	\$1.00	
LAKELAND, FLA.	Drane Field	MUtual 6-0631	\$1.50	
LIMA, PERU	Hotel Bolivar and Edificio Grace	75100	\$.70	
LONDON, ENGLAND	52 3 Conduit St. (SAS House)	REgent 5023		
LOS ANGELES, CALIF.	521 W. 6th St.	THornwall 6-4111	\$1.20	
MARIANNA, FLA.	Graham Air Base	HUdson 2-2726	\$1.00	
MIAMI, FLA.	320 N. E. First Street	NEWton 3-3311	\$1.00	
MIAMI, FLA.	401 Coral Way (Coral Gables)	NEWton 3-3311	Meter	
MIAMI BEACH, FLA.	1826 Collins Avenue	NEWton 3-3311	\$1.75	
MIAMI BEACH, FLA.	701 71st Street	NEWton 3-3311	\$1.75	
MOBILE, ALA.	24 No. Royal Street	GArden 6-4401	\$1.65	
NEWARK, N. J.	12 Commerce Street	MArket 4-1300	\$1.35	
NEW BERN, N. C.	Simmons-Knott Airport	MEIrose 7-5151	\$.75	
NEW ORLEANS, LA.	728 Common Street	MAgnolia 4431	\$1.25	
NEW ORLEANS, LA.	Roosevelt Hotel Lobby	MAgnolia 4431	\$1.25	
NEW YORK	80 E. 42nd Street	OXford 7-9000	\$1.35	
NEW YORK	120 Broadway (Lobby)	OXford 7-9000	\$1.35	
NEW YORK	Statter Hotel (Lobby)	OXford 7-9000	\$1.35	
NEW YORK	620 Fifth Avenue	OXford 7-9000	\$1.35	
NEW YORK	525 Seventh Avenue	OXford 7-9000	\$1.35	
NEW YORK	East Side Terminal, 645 1st Avenue	OXford 7-9000	\$1.35	
NEW YORK	West Side Terminal, 460 West 42nd Street	OXford 7-9000	\$1.35	
NEW YORK	200 Livingston Street, Brooklyn	OXford 7-9000	\$1.35	
NEW YORK	Roosevelt Field Shopping Center, Building K1	OXford 7-9000	Meter	
NEW YORK	241 Main Street, White Plains	OXford 7-9000	Meter	
NEWPORT NEWS, VA.	Warwick Hotel	6-1323	\$1.75	
NORFOLK, VA.	168 Granby Street	MAdison 7-2511	\$1.35	
NORFOLK, VA.	Naval Operating Base	MA 2-8211; Ext. 3380	\$1.60	
OAKLAND, CALIF.	1420 Broadway	HUghgate 4-6058	\$1.15	
ORLANDO, FLA.	Angebilt Hotel	GArden 2-0701	\$.75	
PALM BEACH, FLA.	1st National Bank Building	TEmple 3-9471	\$1.25	
PANAMA CITY, FLA.	Fannin Field	POpular 3-9087	\$1.00	
PANAMA CITY, R. P.	Calle "L" #3	2-2982	\$1.25	
PENSACOLA, FLA.	San Carlos Hotel Lobby	HEmlock 3-1134	\$1.15	
PHILADELPHIA, PA.	1622 Walnut Street	KIngsley 5-0300	\$1.35	
PORTSMOUTH, Va.	168 Granby Street, Norfolk	MAdison 7-2511	\$2.75	
PROVIDENCE, R. I.	Sheraton-Biltmore Hotel	REgent 9-1000	\$1.10	
RICHMOND, VA.	John Marshall Hotel	REpublic 7-4186	\$1.30	
ROCHESTER, N. Y.	Seneca Hotel	BAker 5-7090	\$1.00	
SAN DIEGO, CALIF.	330 Broadway	BEImont 4-6131	Meter	
SAN FRANCISCO, CALIF.	250 Stockton St.	YUkon 2-1234	\$1.20	
SANTIAGO, CHILE	Hotel Carrera, Edificio Grace	81961	\$1.40	
SARASOTA, FLA.	Sarasota Hotel	ELgin 5-5131	\$1.00	
SAVANNAH, GA.	Manger Savannah Hotel Lobby	ADams 6-8234	\$1.50	
ST. PETERSBURG, FLA.	45 Fourth Street North	7-8284	**\$1.20	
TALLAHASSEE, FLA.	Floridan Hotel Building	2-4410	\$1.00	
TAMPA, FLA.	311 Twigg Street	2-0951	**\$1.25	
TAMPA, FLA.	Municipal Airport	CHerry 2-4862	\$1.00	
VALDOSTA, GA.	John Marshall Hotel	VA. Beach 2721	\$2.50	
VIRGINIA BEACH, VA.	168 Granby Street, Norfolk			
WASHINGTON, D. C.	Hotel Statter	STarling 3-5454	\$1.20	
WEST PALM BEACH, FLA.	George Washington Hotel	TEmple 3-9471	\$1.00	
WHITE PLAINS, N. Y.	241 Main Street	WHite Plains 6-1515	Meter	
WILLIAMSBURG, VA.	Patrick Henry Airport	NEwport News 6-1323	\$1.75	
WILMINGTON, N. C.	Cape Fear Hotel	ROger 3-8261	\$1.00	

† Per passenger \$2.00, minimum of \$4.00. — Rental cars available. — Pan American Grace Offices. ♦ American Airlines.  
 \* Capital Airlines. †—Fare from Tampa Int'l Airport to downtown St. Petersburg is \$2.20—to Clearwater \$3.00 for one passenger, \$5.00 for two to five passengers.